


# WAYNE COUNTY

## REAL PROPERTY TAX SERVICE



16 WILLIAM STREET  
LYONS, NEW YORK  
www.co.wayne.ny.us  
UNDER AUTHORITY  
OF  
WAYNE COUNTY BOARD OF SUPERVISORS

### LEGEND

|                      |                               |
|----------------------|-------------------------------|
| TOWN LINE            | ROAD OR RAILROAD BNDY.        |
| VILLAGE LINE         | SEWER DISTRICT LINE           |
| SECTION MAP LIMIT    | LIGHTING DISTRICT LINE        |
| GREAT LOT LINE       | FIRE DISTRICT LINE            |
| SCHOOL DISTRICT LINE | DENOTES COMMON OWNER          |
| WATER DISTRICT LINE  | CALCULATED ACREAGE 7.5 A (C)  |
| GREAT LOT NO.        | DEED ACREAGE 17.5 A           |
| PROPERTY LINE        | DEED DIMENSION 123.8 (D)      |
| ORIGINAL LOT LINE    | SECTION & MAP NO. 60118-17    |
| RAILROAD             | SCALED DIMENSION 452 (S)      |
| STREAM OR DITCH      | DEED DIMENSION 123.8 (D)      |
| COORDINATE GRID      | SECTION & MAP NO. 60118-17    |
|                      | CENTERLINE DIMENSION 671.12 C |

### SPECIAL DISTRICTS

|          |  |
|----------|--|
| SCHOOL   |  |
| FIRE     |  |
| WATER    |  |
| SEWER    |  |
| LIGHTING |  |

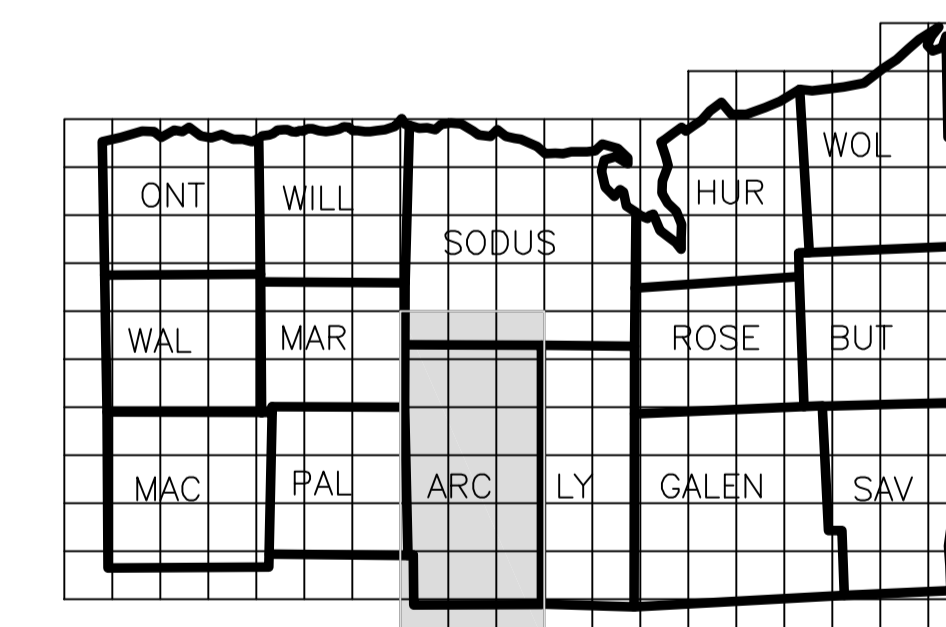
### FOR TAX PURPOSES ONLY NOT TO BE USED FOR CONVEYANCE

All tax maps are referenced to the New York State Plane Coordinate System using the 1885 North American Datum (NAD 83). Property lines have been registered to the 1989 Wayne County Photogrammetric Base Map, and, as a result, dimensions and acreage may vary from legal descriptions. For complete legal descriptions or conveyances, please refer to the appropriate deeds and surveys.

### NOTICE OF DISCLAIMER

This map represents a compilation of graphical and textual information from deeds and surveys, photogrammetry, maps, and digital conversion of hand drawn maps. Errors and omissions may occur from time to time. As a practical matter, the County does not warrant the accuracy or completeness of the information provided. The use of this map is for informational purposes only. The County does not warrant the full knowledge that errors and omissions may exist, and to hold harmless the County for any damages that may result from an inappropriate use of these maps.

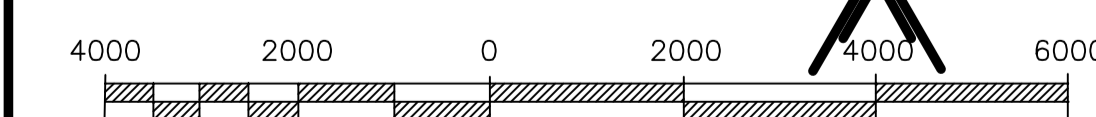
### LOCATION MAP



### SECTION BREAKDOWN

|          |    |    |    |    |    |    |
|----------|----|----|----|----|----|----|
| 62113-00 | 01 | 02 | 05 | 06 | 07 | 08 |
|          | 03 | 04 | 09 | 10 | 11 | 12 |
|          |    |    | 13 | 14 | 15 | 16 |
|          |    |    | 17 | 18 | 19 | 20 |

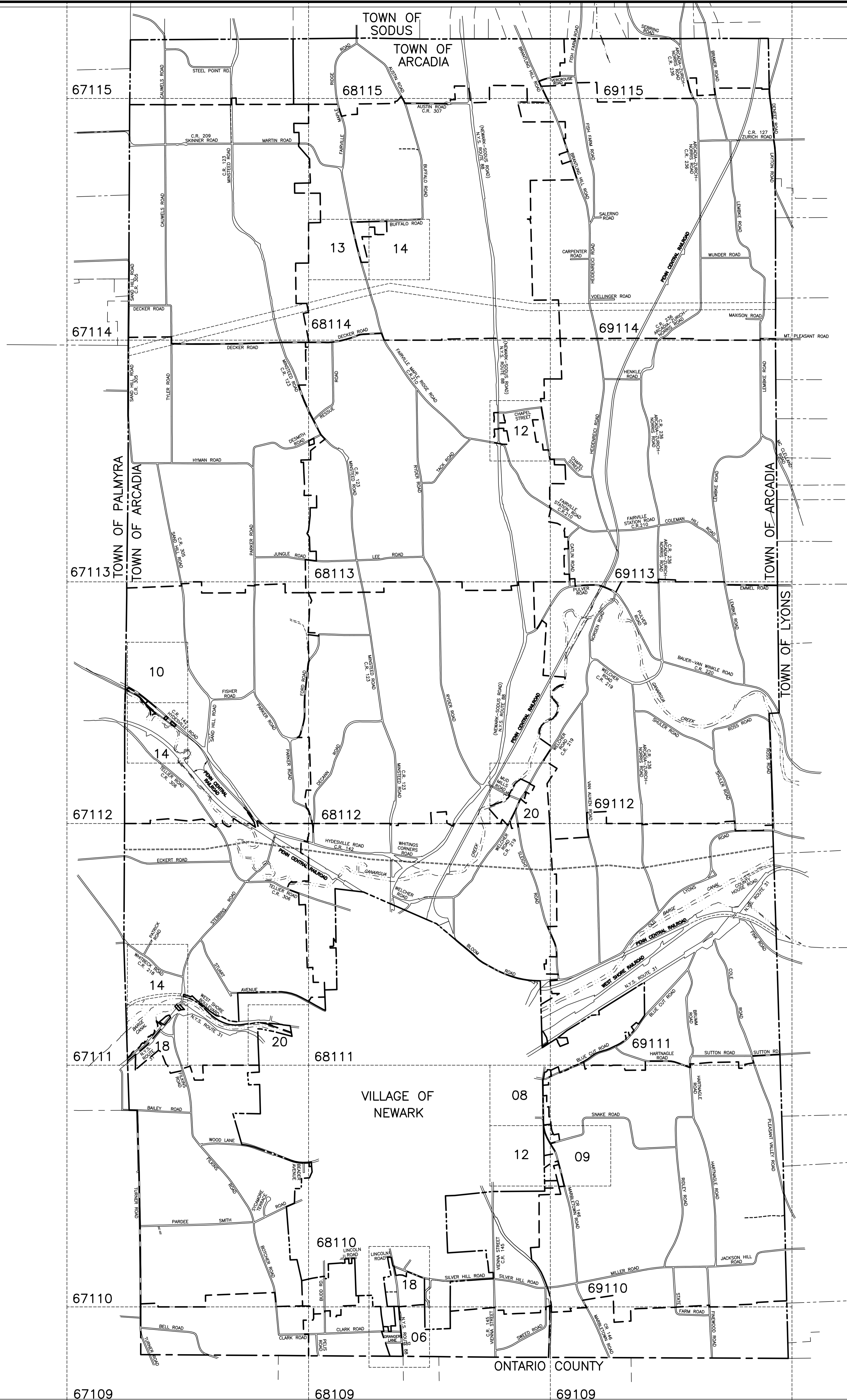
1"=400'      1"=200'      1"=100'



NORTH

INDEX  
To Real Property Tax Maps  
For The  
TOWN OF ARCADIA  
Wayne County, New York

|          |             |         |
|----------|-------------|---------|
| MAP DATE | SECTION NO. | MAP NO. |
|          | INDEX       |         |



TOWN OF ARCADIA