


WAYNE COUNTY

REAL PROPERTY TAX SERVICE



16 WILLIAM STREET
LYONS, NEW YORK
www.co.wayne.ny.us
UNDER AUTHORITY
OF
WAYNE COUNTY BOARD OF SUPERVISORS

LEGEND

TOWN LINE	ROAD OR RAILROAD BNDY.
VILLAGE LINE	SEWER DISTRICT LINE
SECTION MAP LIMIT	LIGHTING DISTRICT LINE
GREAT LOT LINE	SCHOOL DISTRICT LINE
WATER DISTRICT LINE	FIRE DISTRICT LINE
GREAT LOT NO.	⊙ DENOTES COMMON OWNER
PROPERTY LINE	Ⓢ CALCULATED ACREAGE 7.5 A (C)
ORIGINAL LOT LINE	Ⓛ DEED ACREAGE 17.5 A
RAILROAD	Ⓣ SCALED DIMENSION 452 (S)
STREAM OR DITCH	Ⓞ DEED DIMENSION 123.8 (D)
COORDINATE GRID	Ⓜ SECTION & MAP NO. 60118-17
	Ⓨ CENTERLINE DIMENSION 671.12 (C)

SPECIAL DISTRICTS

SCHOOL	
FIRE	
WATER	
SEWER	
LIGHTING	

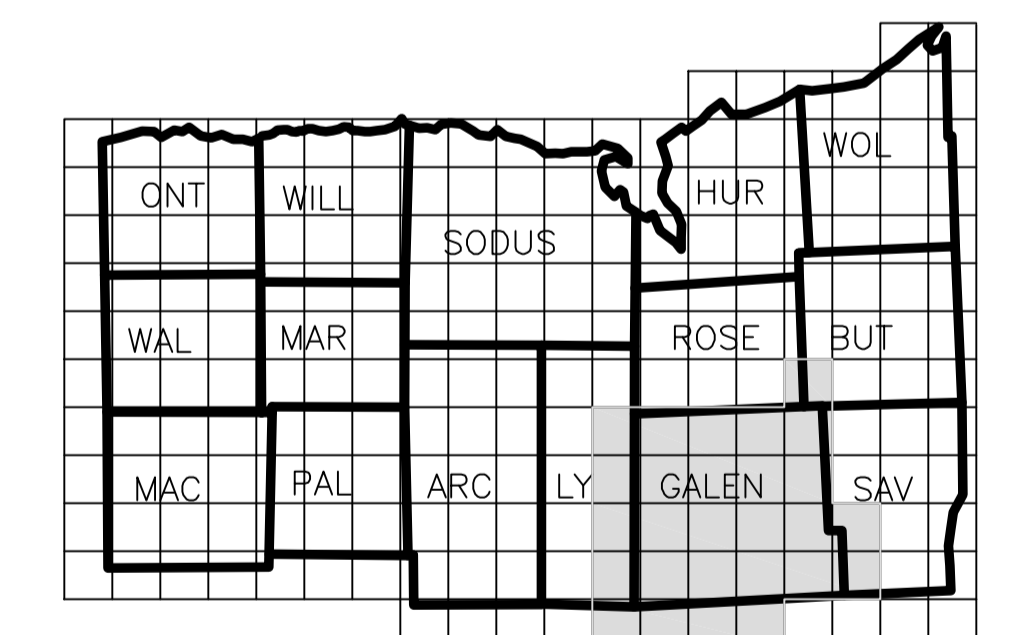
FOR TAX PURPOSES ONLY NOT TO BE USED FOR CONVEYANCE

All tax maps are prepared to the New York State Plane Coordinate System using the 1885 North American Datum (NAD 83). Property lines have been registered to the 1989 Wayne County Photogrammetric Base Map, and, as a result, dimensions and acreage may vary from legal descriptions. For complete legal descriptions or conveyances, please refer to the appropriate deeds and surveys.

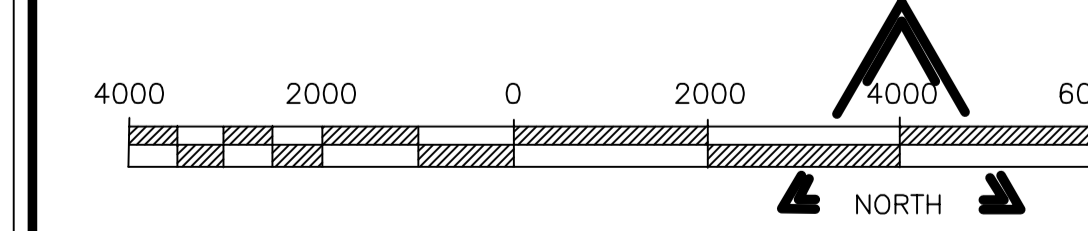
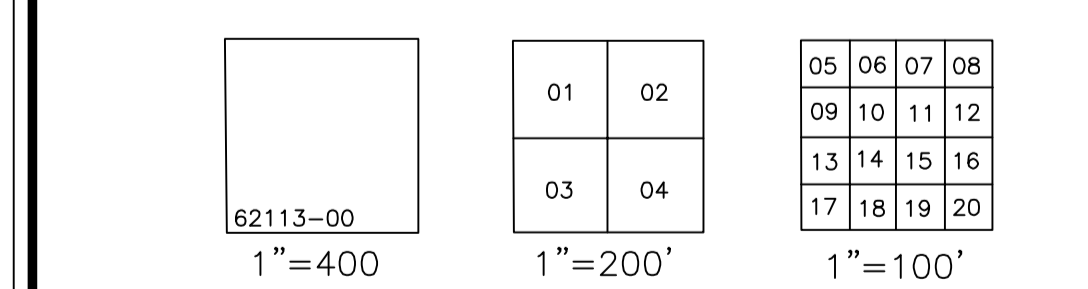
NOTICE OF DISCLAIMER

This map represents a compilation of graphical and textual information from deeds and surveys, photogrammetric base maps, and digital conversion of hand drawn maps. Errors and omissions may occur from time to time. As a practical matter, the County does not warrant the accuracy or completeness of the information provided. The use of this map and the County's responsibility for the same is limited to the full knowledge that errors and omissions may exist, and to hold harmless the County for any damages that may result from an inappropriate use of these maps.

LOCATION MAP



SECTION BREAKDOWN



INDEX To Real Property Tax Maps For The TOWN OF GALEN Wayne County, New York

MAP DATE	SECTION NO.	MAP NO.
	INDEX	



TOWN OF GALEN