


WAYNE COUNTY REAL PROPERTY TAX SERVICE



16 WILLIAM STREET
LYONS, NEW YORK
www.co.wayne.ny.us
UNDER AUTHORITY
OF
WAYNE COUNTY BOARD OF SUPERVISORS

LEGEND

TOWN LINE	ROAD OR RAILROAD BNDY.
VILLAGE LINE	COUNTY LINE
SECTION MAP LIMIT	SEWER DISTRICT LINE
GREAT LOT LINE	LIGHTING DISTRICT LINE
SCHOOL DISTRICT LINE	FIRE DISTRICT LINE
WATER DISTRICT LINE	DENOTES COMMON OWNER
GREAT LOT NO.	CALCULATED ACREAGE 7.5 A (C)
PROPERTY LINE	DEED ACREAGE 17.5 A
ORIGINAL LOT LINE	DEED DIMENSION 123.8 (D)
RAILROAD LINE	SECTION & MAP NO. 60118-17
STREAM OR DITCH	CENTERLINE DIMENSION 671.12 C
COORDINATE GRID	

SPECIAL DISTRICTS

SCHOOL	NORTH ROSE-WOLCOTT CENTRAL SCHOOL DISTRICT
FIRE	WOLCOTT-RED CREEK FIRE DISTRICT
WATER	HURON WATER DISTRICT NO. 7
SEWER	
LIGHTING	

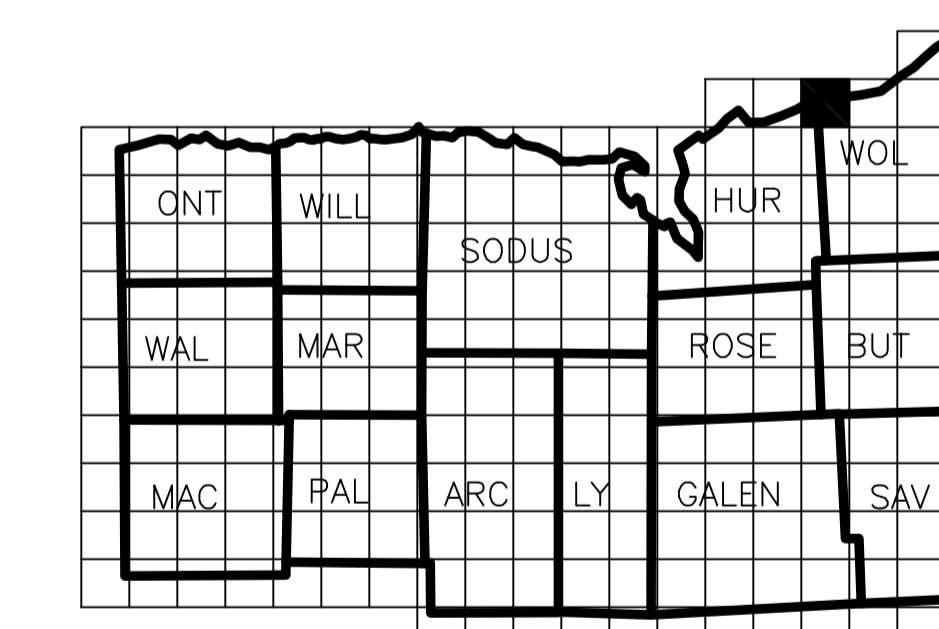
FOR TAX PURPOSES ONLY NOT TO BE USED FOR CONVEYANCE

All tax maps are prepared to the New York State Plane Coordinate System using the 1883 North American Datum (NAD 83). Property lines have been registered to the 1989 Wayne County Photogrammetric Base Map, and, as a result, dimensions and acreage may vary from legal descriptions. For complete legal descriptions or conveyances, please refer to the appropriate deeds and surveys.

NOTICE OF DISCLAIMER

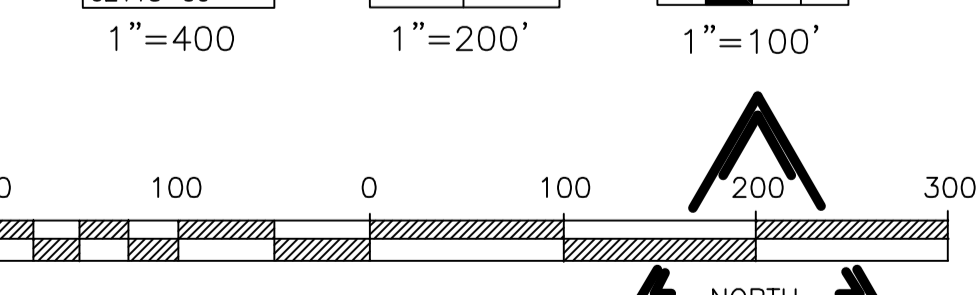
This map represents a compilation of graphical and textual information from deeds and surveys, photogrammetry, and digital conversion of hard drawn maps. Errors and omissions can occur from each of these sources and therefore represent a large number of records and volumes of information. As a practical matter, the County does not warrant the accuracy or completeness of the information provided. The use of this map is at the user's own risk. The County does not have full knowledge that errors and omissions may exist, and to hold harmless the County for any damages that may result from an inappropriate use of these maps.

LOCATION MAP



SECTION BREAKDOWN

62113-00	01	02	05	06	07	08
	03	04	09	10	11	12
			13	14	15	16
			17	18	19	20



REAL PROPERTY MAP WAYNE COUNTY, NEW YORK

THESE MAPS ARE COMPILED FOR TAX PURPOSES ONLY

MAP DATE	SECTION NO.	MAP NO.
	75120	18

