


WAYNE COUNTY REAL PROPERTY TAX SERVICE



16 WILLIAM STREET
LYONS, NEW YORK
www.co.wayne.ny.us
UNDER AUTHORITY
OF
WAYNE COUNTY BOARD OF SUPERVISORS

LEGEND

TOWN LINE	ROAD OR RAILROAD BNDY.
VILLAGE LINE	COUNTY LINE
SECTION MAP LIMIT	SEWER DISTRICT LINE
GREAT LOT LINE	LIGHTING DISTRICT LINE
SCHOOL DISTRICT LINE	FIRE DISTRICT LINE
WATER DISTRICT LINE	PROPERTY LINE
GREAT LOT NO.	ORIGINAL LOT LINE
PROPERTY LINE	RAILROAD
ORIGINAL LOT LINE	STREAM OR DITCH
RAILROAD	COORDINATE GRID
STREAM OR DITCH	
COORDINATE GRID	

SPECIAL DISTRICTS

SCHOOL	WAYNE CENTRAL SCHOOL DISTRICT NO.1
FIRE	WILLIAMSON RURAL FIRE DISTRICT ONTARIO RURAL FIRE DISTRICT
WATER	WEST LAKE ROAD WATER DISTRICT (W9) LAKE ROAD EXTENSION TO ONTARIO WATER DISTRICT
SEWER	ONTARIO SERVICE AREA
LIGHTING	

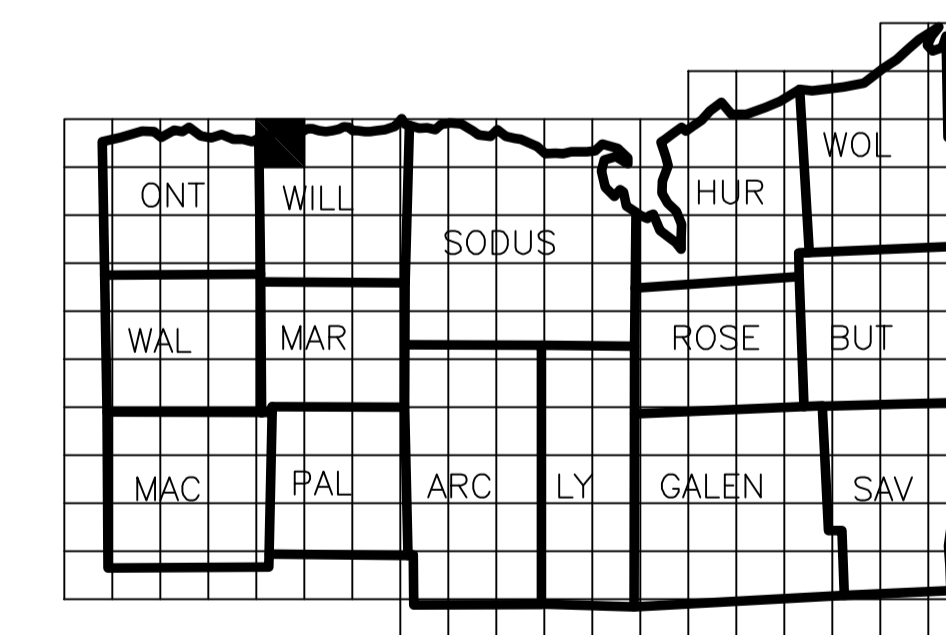
FOR TAX PURPOSES ONLY NOT TO BE USED FOR CONVEYANCE

All tax maps are prepared to the New York State Plane Coordinate System using the 1885 North American Datum (NAD 83). Property lines have been registered to the 1989 Wayne County Photogrammetric Base Map, and, as a result, dimensions and acreage may vary from legal descriptions. For complete legal descriptions or conveyances, please refer to the appropriate deeds and surveys.

NOTICE OF DISCLAIMER

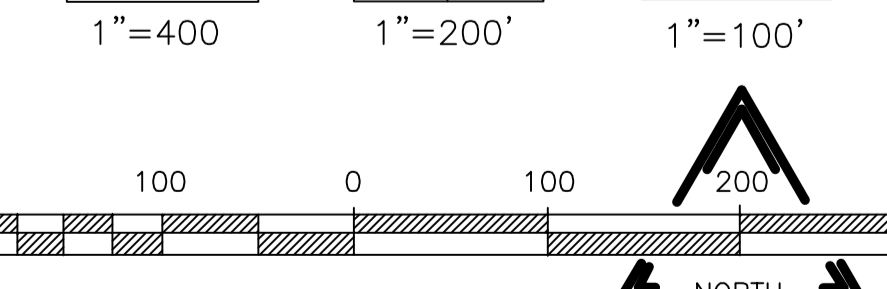
This map represents a compilation of graphical and textual information from deeds and surveys, photogrammetric base maps, and digital conversion of hand drawn maps. Errors and omissions may occur from such work. In no event shall the County be liable for any damages or compensation of any kind, including reasonable attorneys' fees, arising from the use of this map. The use of this map is at the user's own risk. The County does not warrant the accuracy or completeness of the information. The use of this map is at the user's own risk. The County does not warrant the full knowledge that errors and omissions may exist, and to hold harmless the County for any damages that may result from an inappropriate use of these maps.

LOCATION MAP



SECTION BREAKDOWN

62113-00	01	02	05	06	07	08
	03	04	09	10	11	12
			14	15	16	
			17	18	19	20



REAL PROPERTY MAP WAYNE COUNTY, NEW YORK

THESE MAPS ARE COMPILED FOR TAX PURPOSES ONLY

MAP DATE	SECTION NO.	MAP NO.
	64119	13

