


WAYNE COUNTY

REAL PROPERTY TAX SERVICE



16 WILLIAM STREET
LYONS, NEW YORK
www.co.wayne.ny.us
UNDER AUTHORITY
OF
WAYNE COUNTY BOARD OF SUPERVISORS

LEGEND

TOWN LINE	---	ROAD OR RAILROAD BNDY.	---
VILLAGE LINE	---	SEWER DISTRICT LINE	---S---
SECTION MAP LIMIT	---	LIGHTING DISTRICT LINE	---L---
GREAT LOT LINE	---	FIRE DISTRICT LINE	---F---
SCHOOL DISTRICT LINE	---SCH---		
WATER DISTRICT LINE	---W---	DENOTES COMMON OWNER	⊕
GREAT LOT NO.	⊕	CALCULATED ACREAGE 7.5 A (C)	
PROPERTY LINE	---	DEED ACREAGE 17.5 A	
ORIGINAL LOT LINE	---	SCALED DIMENSION 452 (S)	
RAILROAD	---	DEED DIMENSION 123.8 (D)	
STREAM OR DITCH	---	SECTION & MAP NO. 60118-17	
COORDINATE GRID	+	CENTERLINE DIMENSION 671.12 C	

SPECIAL DISTRICTS

SCHOOL	
FIRE	
WATER	
SEWER	
LIGHTING	

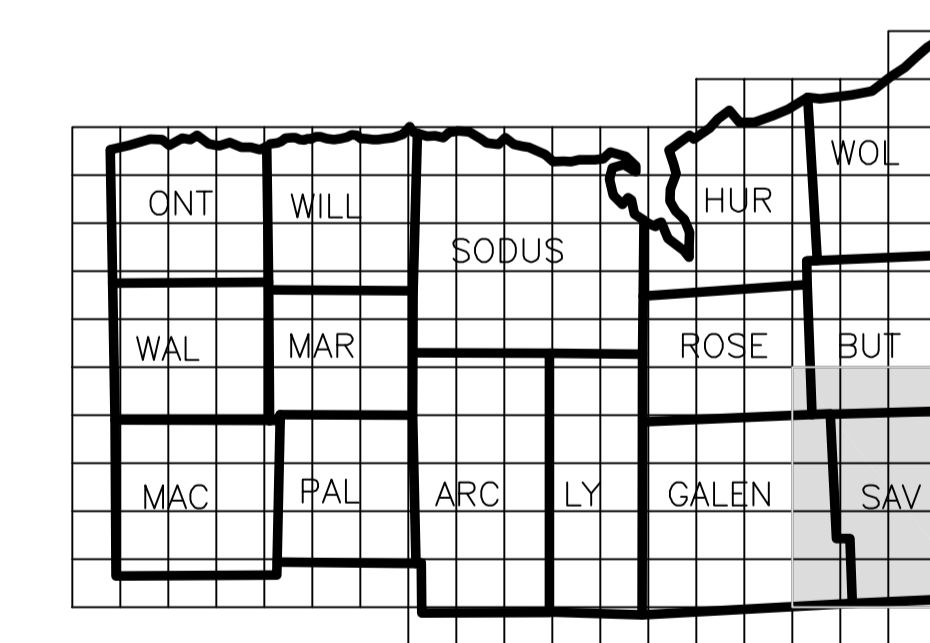
FOR TAX PURPOSES ONLY NOT TO BE USED FOR CONVEYANCE

All tax maps are referenced to the New York State Plane Coordinate System using the 1885 North American Datum (NAD 83). Property lines have been registered to the 1989 Wayne County Photogrammetric Base Map, and, as a result, dimensions and acreage may vary from legal descriptions. For complete legal descriptions or conveyances, please refer to the appropriate deeds and surveys.

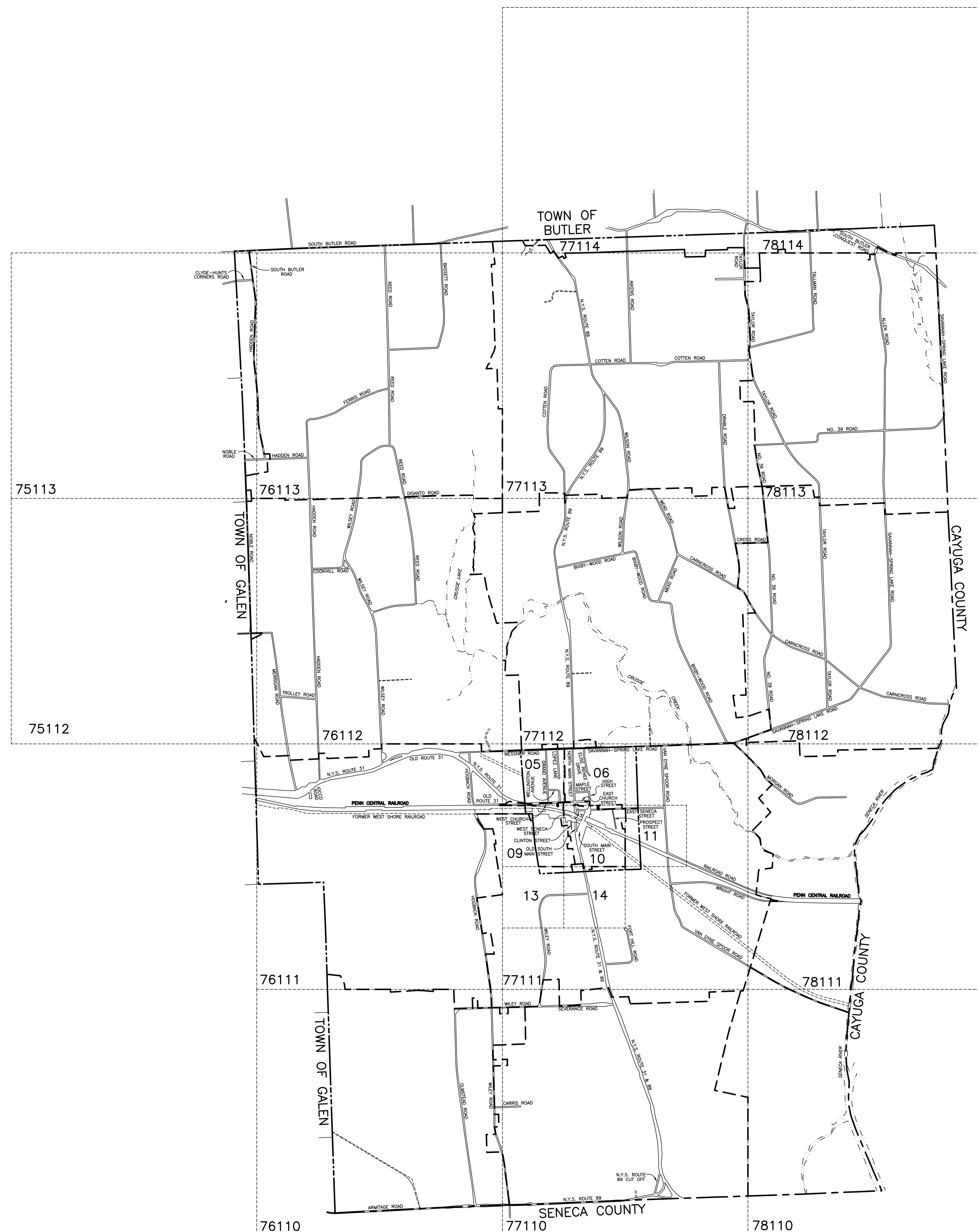
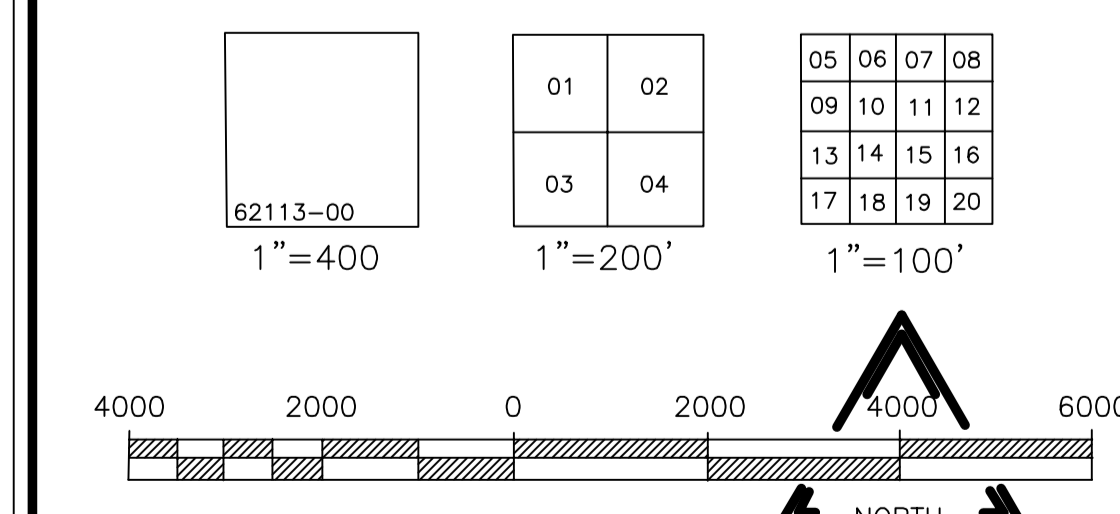
NOTICE OF DISCLAIMER

This map represents a compilation of graphical and textual information from deeds and surveys, photogrammetric base maps, and digital conversion of hand drawn maps. Errors and omissions may occur from a number of these sources and therefore represent a large number of records and volumes of information. As a practical matter, the County does not warrant the accuracy or completeness of the information provided. The use of this map is at the user's own risk and the user assumes full knowledge that errors and omissions may exist, and to hold harmless the County for any damages that may result from an inappropriate use of these maps.

LOCATION MAP



SECTION BREAKDOWN



TOWN OF SAVANNAH

INDEX
To Real Property Tax Maps
For The
TOWN OF SAVANNAH
Wayne County, New York

MAP DATE	SECTION NO.	MAP NO.
	INDEX	