


WAYNE COUNTY

REAL PROPERTY TAX SERVICE



16 WILLIAM STREET
LYONS, NEW YORK
www.co.wayne.ny.us
UNDER AUTHORITY
OF
WAYNE COUNTY BOARD OF SUPERVISORS

LEGEND

TOWN LINE	ROAD OR RAILROAD BNDY.
VILLAGE LINE	SEWER DISTRICT LINE
SECTION MAP LIMIT	LIGHTING DISTRICT LINE
GREAT LOT LINE	FIRE DISTRICT LINE
SCHOOL DISTRICT LINE	WATER DISTRICT LINE
WATER DISTRICT LINE	PROPERTY LINE
GREAT LOT NO.	ORIGINAL LOT LINE
PROPERTY LINE	RAILROAD
ORIGINAL LOT LINE	STREAM OR DITCH
RAILROAD	COORDINATE GRID
STREAM OR DITCH	
COORDINATE GRID	

SPECIAL DISTRICTS

SCHOOL	
FIRE	
WATER	
SEWER	
LIGHTING	

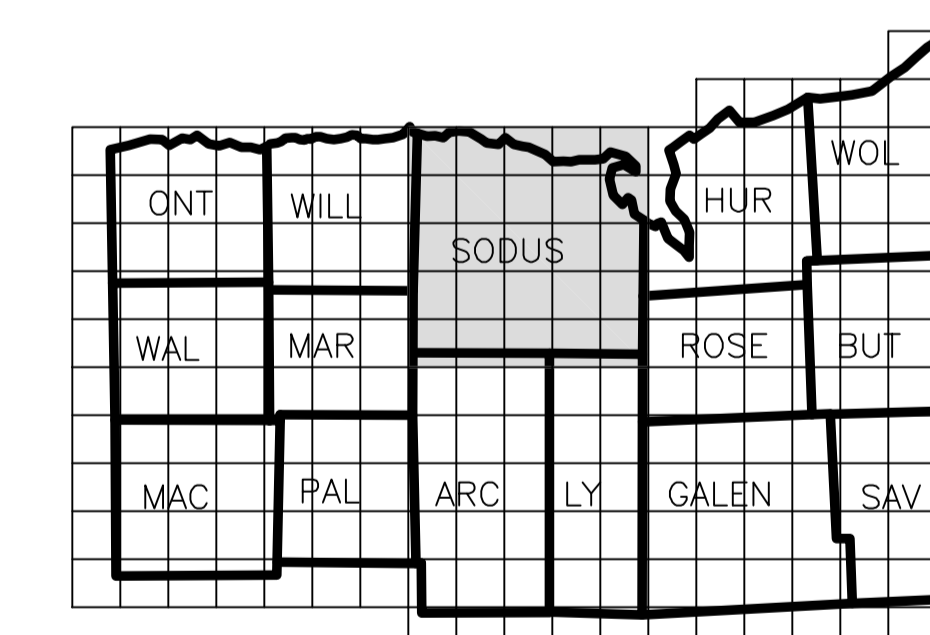
FOR TAX PURPOSES ONLY NOT TO BE USED FOR CONVEYANCE

All tax maps are referenced to the New York State Plane Coordinate System using the 1885 North American Datum (NAD 83). Property lines have been registered to the 1989 Wayne County Photogrammetric Base Map, and, as a result, dimensions and acreage may vary from legal descriptions. For complete legal descriptions or conveyances, please refer to the appropriate deeds and surveys.

NOTICE OF DISCLAIMER

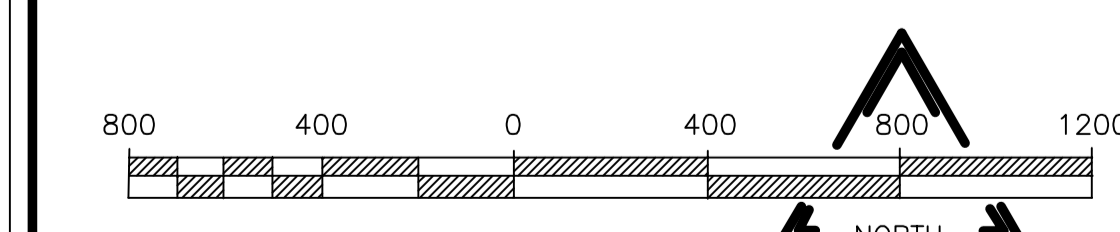
This map represents a compilation of graphical and textual information from deeds and surveys, photogrammetric base maps, and digital conversion of base maps. Errors and omissions may occur from time to time. As a practical matter, the County does not warrant the accuracy or completeness of the information provided. The use of this map is at the user's own risk. The County disclaims any liability for damages that may result from an inappropriate use of these maps.

LOCATION MAP



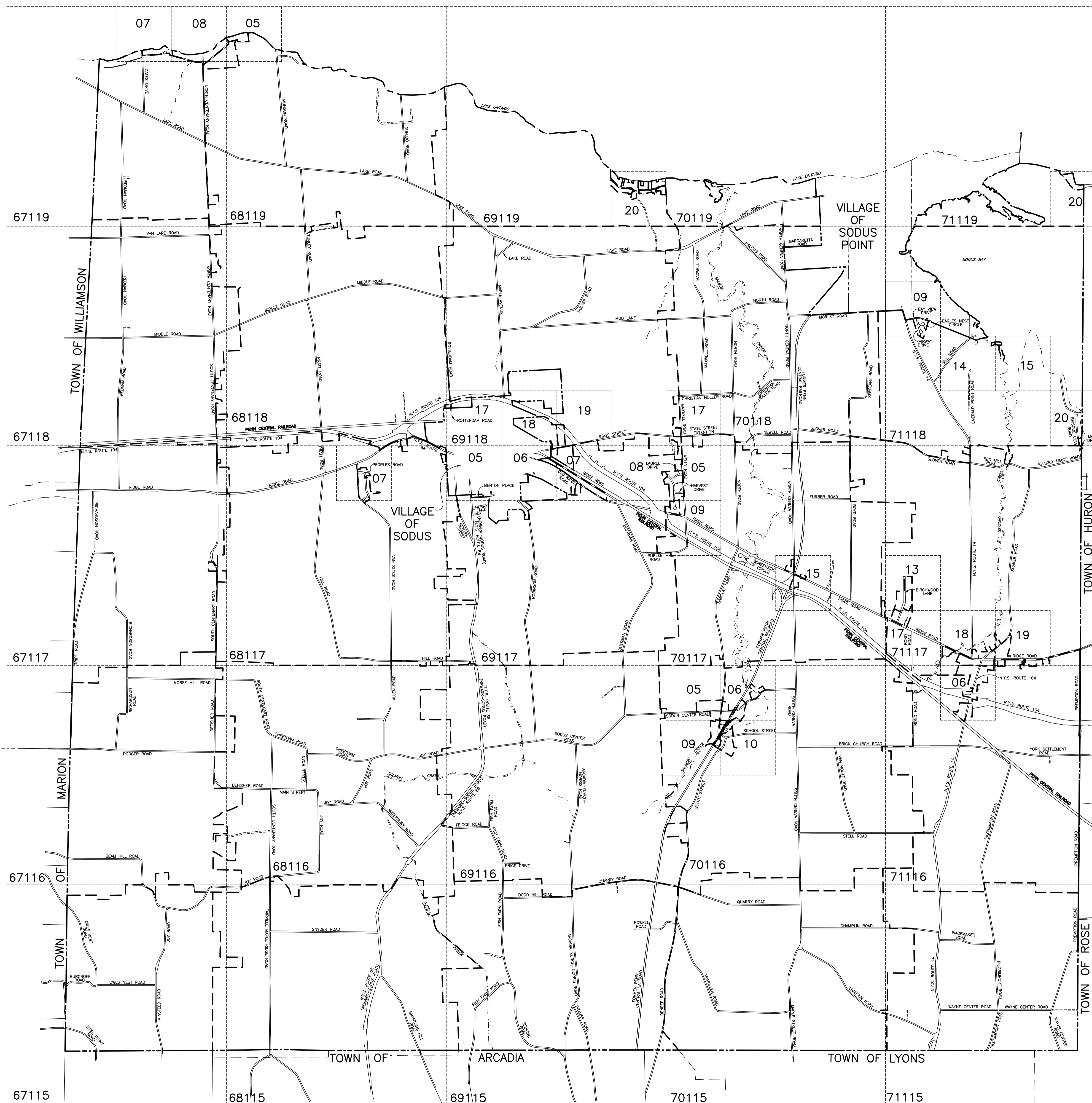
SECTION BREAKDOWN

01	02	05	06	07	08
03	04	09	10	11	12
		13	14	15	16
		17	18	19	20



INDEX To Real Property Tax Maps For The TOWN OF SODUS Wayne County, New York

MAP DATE	SECTION NO.	MAP NO.
	INDEX	



TOWN OF SODUS