


# WAYNE COUNTY REAL PROPERTY TAX SERVICE



16 WILLIAM STREET  
LYONS, NEW YORK  
www.co.wayne.ny.us  
UNDER AUTHORITY  
OF  
WAYNE COUNTY BOARD OF SUPERVISORS

## LEGEND

TOWN LINE	---	ROAD OR RAILROAD BNDY.	---
VILLAGE LINE	---	COUNTY LINE	---
SECTION MAP LIMIT	---	SEWER DISTRICT LINE	---
GREAT LOT LINE	---	LIGHTING DISTRICT LINE	---
SCHOOL DISTRICT LINE	---	FIRE DISTRICT LINE	---
WATER DISTRICT LINE	---	DENOTES COMMON OWNER	⊙
GREAT LOT NO.	⊙	CALCULATED ACREAGE 7.5 A (C)	17.5 A
PROPERTY LINE	---	DEED ACREAGE	452 (S)
ORIGINAL LOT LINE	---	DEED DIMENSION	123.8 (D)
RAILROAD	---	SECTION & MAP NO.	60118-17
STREAM OR DITCH	---	CENTERLINE DIMENSION	671.12 C
COORDINATE GRID	+		

## SPECIAL DISTRICTS

SCHOOL	
FIRE	
WATER	
SEWER	
LIGHTING	

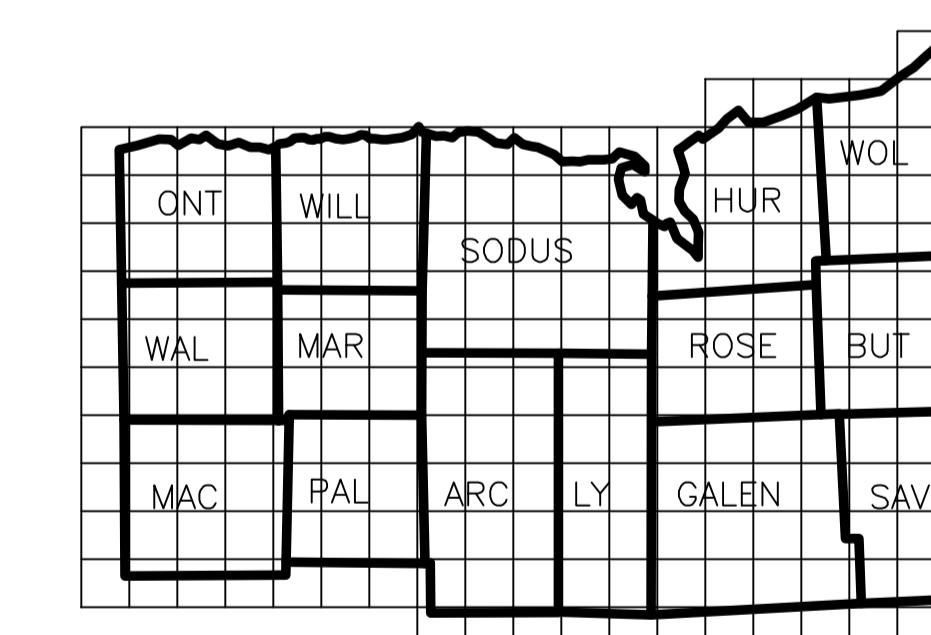
## FOR TAX PURPOSES ONLY NOT TO BE USED FOR CONVEYANCE

All tax maps are referenced to the New York State Plane Coordinate System using the 1885 North American Datum (NAD 83). Property lines have been registered to the 1989 Wayne County Photogrammetric Base Map, and, as a result, dimensions and acreage may vary from legal descriptions. For complete legal descriptions or conveyances, please refer to the appropriate deeds and surveys.

## NOTICE OF DISCLAIMER

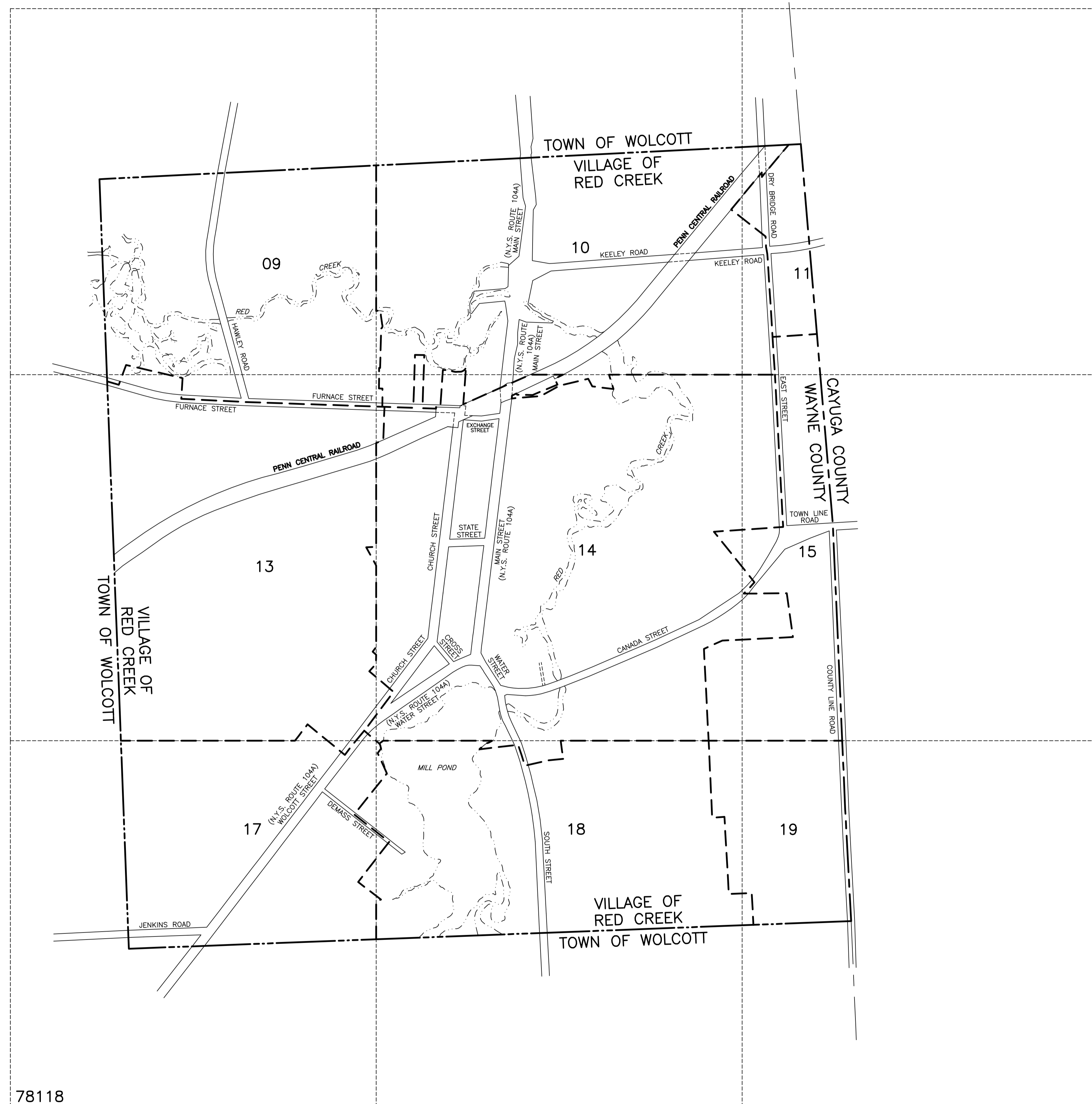
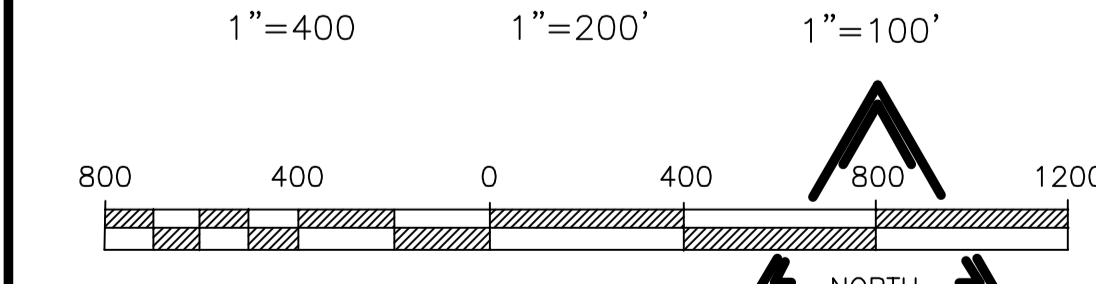
This map represents a compilation of graphical and textual information from deeds and surveys, photogrammetry, and digital conversion of hand-drawn maps. Errors and omissions may occur from the use of these sources and the conversion process. Errors and omissions may occur from the use of these sources and the conversion process. Errors and omissions may occur from the use of these sources and the conversion process. Errors and omissions may occur from the use of these sources and the conversion process.

## LOCATION MAP



## SECTION BREAKDOWN

62113-00	01	02	05	06	07	08
	03	04	09	10	11	12
			13	14	15	16
			17	18	19	20



78118

# VILLAGE OF RED CREEK

INDEX  
To Real Property Tax Maps  
For The  
VILLAGE OF RED CREEK  
Wayne County, New York

MAP DATE	SECTION NO.	MAP NO.
	INDEX	