


WAYNE COUNTY

REAL PROPERTY TAX SERVICE



16 WILLIAM STREET
LYONS, NEW YORK
www.co.wayne.ny.us
UNDER AUTHORITY
OF
WAYNE COUNTY BOARD OF SUPERVISORS

LEGEND

TOWN LINE	ROAD OR RAILROAD BNDY.
VILLAGE LINE	SEWER DISTRICT LINE
SECTION MAP LIMIT	LIGHTING DISTRICT LINE
GREAT LOT LINE	FIRE DISTRICT LINE
SCHOOL DISTRICT LINE	DEED ACREAGE
WATER DISTRICT LINE	DEED DIMENSION
GREAT LOT NO.	RAILROAD
PROPERTY LINE	STREAM OR DITCH
ORIGINAL LOT LINE	COORDINATE GRID
	NOTES COMMON OWNER
	CALCULATED ACREAGE 7.5 A (C)
	DEED ACREAGE 17.5 A
	SCALED DIMENSION 452 (S)
	DEED DIMENSION 123.8 (D)
	SECTION & MAP NO. 60118-17
	CENTERLINE DIMENSION 671.12 C

SPECIAL DISTRICTS

SCHOOL	SODUS CENTRAL SCHOOL DISTRICT
FIRE	SODUS POINT FIRE DISTRICT
WATER	VILLAGE OF SODUS POINT WATER DISTRICT
SEWER	VILLAGE OF SODUS POINT SEWER DISTRICT
LIGHTING	VILLAGE OF SODUS POINT LIGHTING DISTRICT

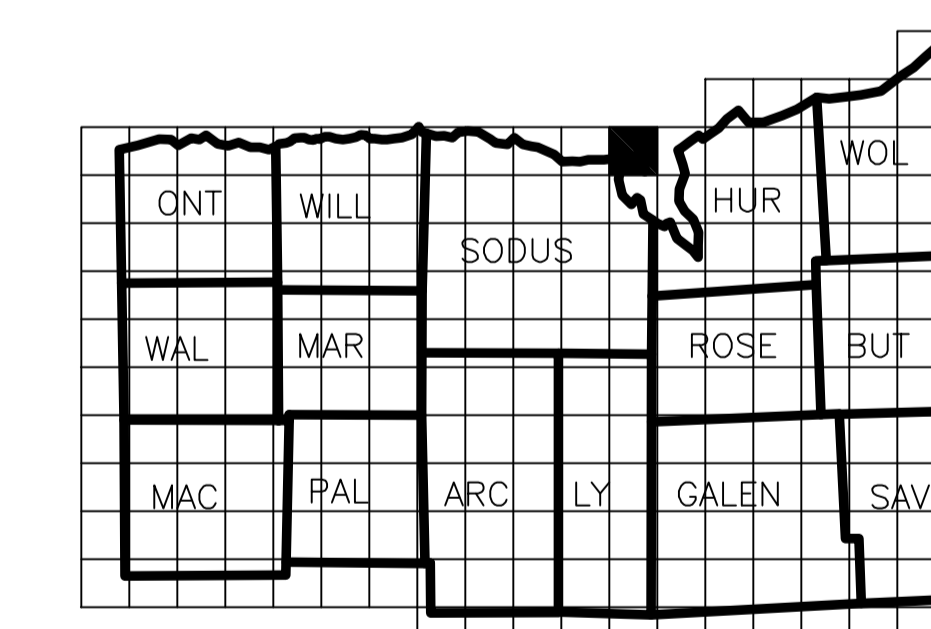
FOR TAX PURPOSES ONLY NOT TO BE USED FOR CONVEYANCE

All tax maps are referenced to the New York State Plane Coordinate System using the 1885 North American Datum (NAD 83). Property lines have been registered to the 1989 Wayne County Photogrammetric Base Map, and, as a result, dimensions and acreage may vary from legal descriptions. For complete legal descriptions or conveyances, please refer to the appropriate deeds and surveys.

NOTICE OF DISCLAIMER

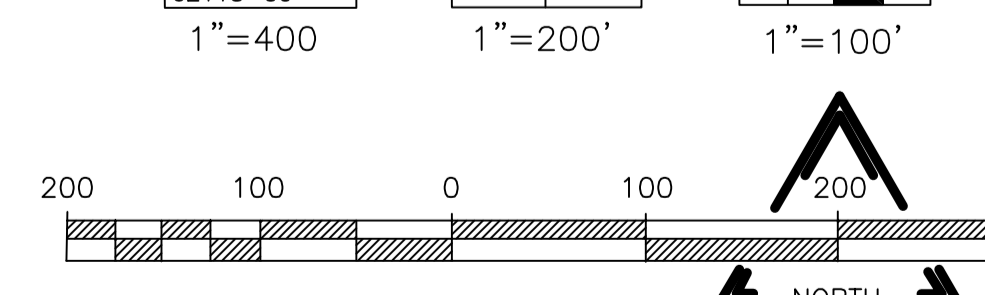
This map represents a compilation of graphical and textual information from deeds and surveys, photogrammetric base maps, and digital conversion of hand drawn maps. Errors and omissions can occur from such use. In no event shall the County be held liable for any damages or losses of information, as a practical matter, the County does not warrant the accuracy or completeness of the information presented. The user of this map does so at their own risk and without liability. The County does not warrant that errors and omissions may exist, and to hold harmless the County for any damages that may result from an inappropriate use of these maps.

LOCATION MAP



SECTION BREAKDOWN

01	02	05	06	07	08
03	04	09	10	11	12
13	14	15	16	17	18
19	20				



REAL PROPERTY MAP WAYNE COUNTY, NEW YORK

THESE MAPS ARE COMPILED FOR TAX PURPOSES ONLY

MAP DATE	SECTION NO.	MAP NO.
	71119	19

