


# WAYNE COUNTY REAL PROPERTY TAX SERVICE



16 WILLIAM STREET  
LYONS, NEW YORK  
www.co.wayne.ny.us  
UNDER AUTHORITY  
OF  
WAYNE COUNTY BOARD OF SUPERVISORS

## LEGEND

TOWN LINE	ROAD OR RAILROAD BNDY.
VILLAGE LINE	SEWER DISTRICT LINE
SECTION MAP LIMIT	LIGHTING DISTRICT LINE
GREAT LOT LINE	FIRE DISTRICT LINE
SCHOOL DISTRICT LINE	DEED ACREAGE
WATER DISTRICT LINE	DEED DIMENSION
GREAT LOT NO.	SECTION & MAP NO.
PROPERTY LINE	CENTERLINE DIMENSION
ORIGINAL LOT LINE	
RAILROAD	
STREAM OR DITCH	
COORDINATE GRID	

## SPECIAL DISTRICTS

SCHOOL	SODUS CENTRAL SCHOOL DISTRICT
FIRE	SODUS FIRE DISTRICT
WATER	VILLAGE OF SODUS
SEWER	VILLAGE OF SODUS
LIGHTING	VILLAGE OF SODUS

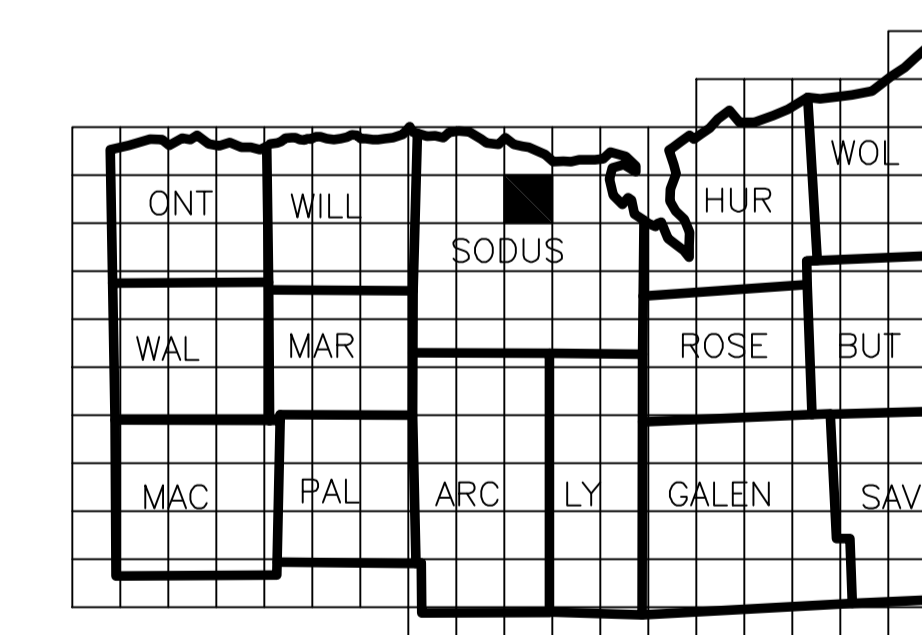
## FOR TAX PURPOSES ONLY NOT TO BE USED FOR CONVEYANCE

All tax maps are prepared to the New York State Plane Coordinate System using the 1885 North American Datum (NAD 83). Property lines have been registered to the 1989 Wayne County Photogrammetric Base Map, and, as a result, dimensions and acreage may vary from legal descriptions. For complete legal descriptions or conveyances, please refer to the appropriate deeds and surveys.

## NOTICE OF DISCLAIMER

This map represents a compilation of graphical and textual information from deeds and surveys, photogrammetry, and digital conversion of hard drawn maps. Errors and omissions may occur from these sources. As a practical matter, the County does not warrant the accuracy or completeness of the information presented. The use of this map and the information it contains is at the user's full knowledge that errors and omissions may exist, and to hold harmless the County for any damages that may result from an inappropriate use of these maps.

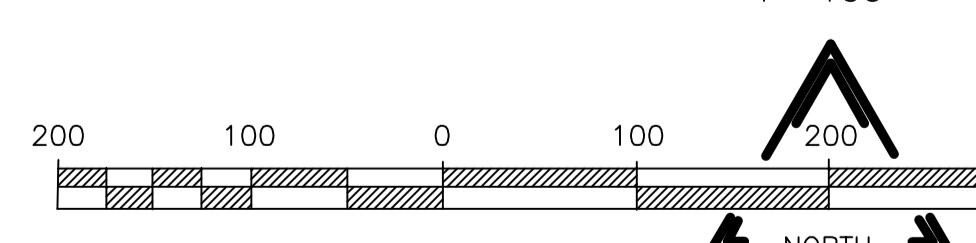
## LOCATION MAP



## SECTION BREAKDOWN

01	02	05	06	07	08
03	04	09	10	11	12
13	14	15	16	17	18
19	20				

1"=400'    1"=200'    1"=100'



## REAL PROPERTY MAP WAYNE COUNTY, NEW YORK

THESE MAPS ARE COMPILED FOR TAX PURPOSES ONLY

MAP DATE	SECTION NO.	MAP NO.
	69118	18

