


WAYNE COUNTY REAL PROPERTY TAX SERVICE



16 WILLIAM STREET
LYONS, NEW YORK
www.co.wayne.ny.us
UNDER AUTHORITY
OF
WAYNE COUNTY BOARD OF SUPERVISORS

LEGEND

TOWN LINE	---	ROAD OR RAILROAD BNDY.	---
VILLAGE LINE	---	COUNTY LINE	---
SECTION MAP LIMIT	---	SEWER DISTRICT LINE	---
GREAT LOT LINE	---	LIGHTING DISTRICT LINE	---
SCHOOL DISTRICT LINE	---	FIRE DISTRICT LINE	---
WATER DISTRICT LINE	---	DEED COMMON OWNER	---
GREAT LOT NO.	①	CALCULATED ACREAGE 7.5 A (C)	17.5 A
PROPERTY LINE	---	DEED ACREAGE	452 (S)
ORIGINAL LOT LINE	---	DEED DIMENSION	123.8 (D)
RAILROAD	---	SECTION & MAP NO.	60118-17
STREAM OR DITCH	---	CENTERLINE DIMENSION	671.12 C
COORDINATE GRID	+		

SPECIAL DISTRICTS

SCHOOL	NORTH-ROSE WOLCOTT CENTRAL SCHOOL DISTRICT
FIRE	WOLCOTT FIRE DISTRICT
WATER	VILLAGE OF WOLCOTT WATER DISTRICT
SEWER	VILLAGE OF WOLCOTT SEWER DISTRICT
LIGHTING	VILLAGE OF WOLCOTT LIGHTING DISTRICT

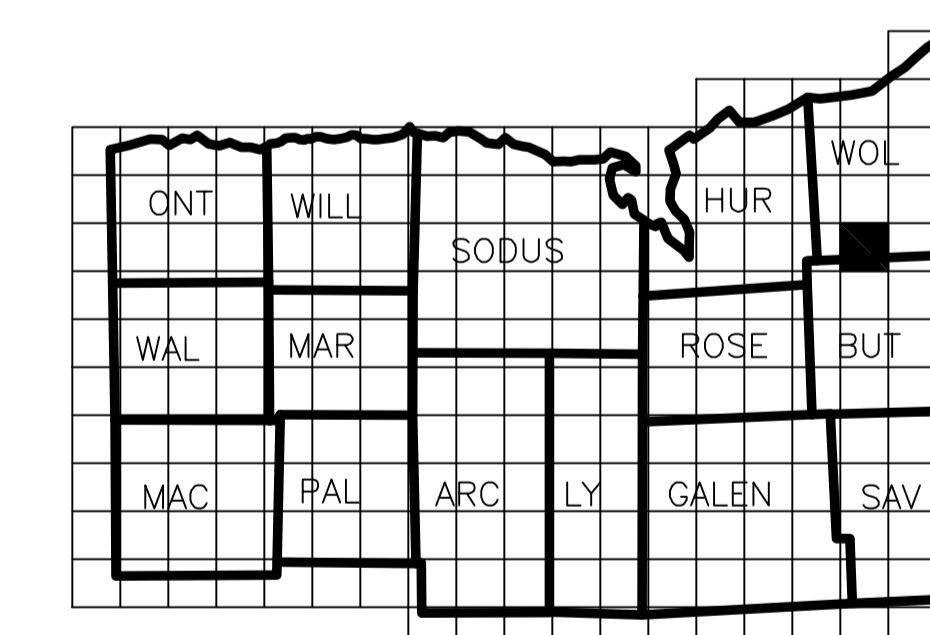
FOR TAX PURPOSES ONLY NOT TO BE USED FOR CONVEYANCE

All tax maps are referenced to the New York State Plane Coordinate System using the 1885 North American Datum (NAD 83). Property lines have been registered to the 1989 Wayne County Photogrammetric Base Map, and, as a result, dimensions and acreage may vary from legal descriptions. For complete legal descriptions or conveyances, please refer to the appropriate deeds and surveys.

NOTICE OF DISCLAIMER

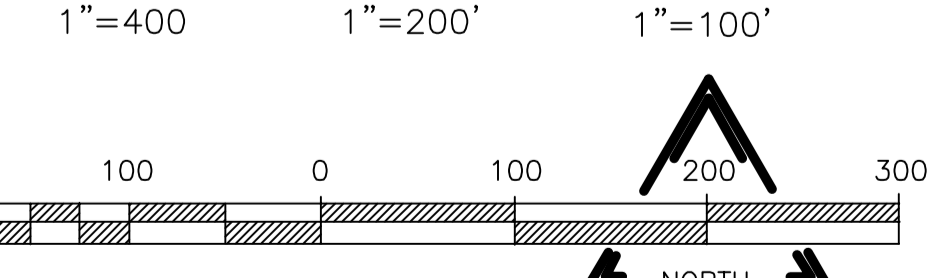
This map represents a compilation of graphical and textual information from deeds and surveys, photogrammetric base maps, and digital conversion of hand drawn maps. Errors and omissions may occur from time to time. The County does not warrant the accuracy or completeness of the information presented. The user of this map and warrant the accuracy or completeness of the information presented. The user of this map and warrant the accuracy or completeness of the information presented. The user of this map and warrant the accuracy or completeness of the information presented.

LOCATION MAP



SECTION BREAKDOWN

01	02	05	06	07	08
09	10	11	12	13	14
15	16	18	19	20	



REAL PROPERTY MAP WAYNE COUNTY, NEW YORK

THESE MAPS ARE COMPILED FOR TAX PURPOSES ONLY

MAP DATE	SECTION NO.	MAP NO.
	76117	17

