


WAYNE COUNTY REAL PROPERTY TAX SERVICE



16 WILLIAM STREET
LYONS, NEW YORK
www.co.wayne.ny.us
UNDER AUTHORITY
OF
WAYNE COUNTY BOARD OF SUPERVISORS

LEGEND

TOWN LINE	---	ROAD OR RAILROAD BNDY.	---
VILLAGE LINE	---	COUNTY LINE	---
SECTION MAP LIMIT	---	SEWER DISTRICT LINE	---
GREAT LOT LINE	---	LIGHTING DISTRICT LINE	---
SCHOOL DISTRICT LINE	---	FIRE DISTRICT LINE	---
WATER DISTRICT LINE	---	W	DENOTES COMMON OWNER
GREAT LOT NO.	⓪	CALCULATED ACREAGE	7.5 A (C)
PROPERTY LINE	---	DEED ACREAGE	17.5 A
ORIGINAL LOT LINE	---	SCALED DIMENSION	452 (S)
RAILROAD	---	DEED DIMENSION	123.8 (D)
STREAM OR DITCH	---	SECTION & MAP NO.	60118-17
COORDINATE GRID	+	CENTERLINE DIMENSION	671.12 C

SPECIAL DISTRICTS

SCHOOL	
FIRE	
WATER	
SEWER	
LIGHTING	

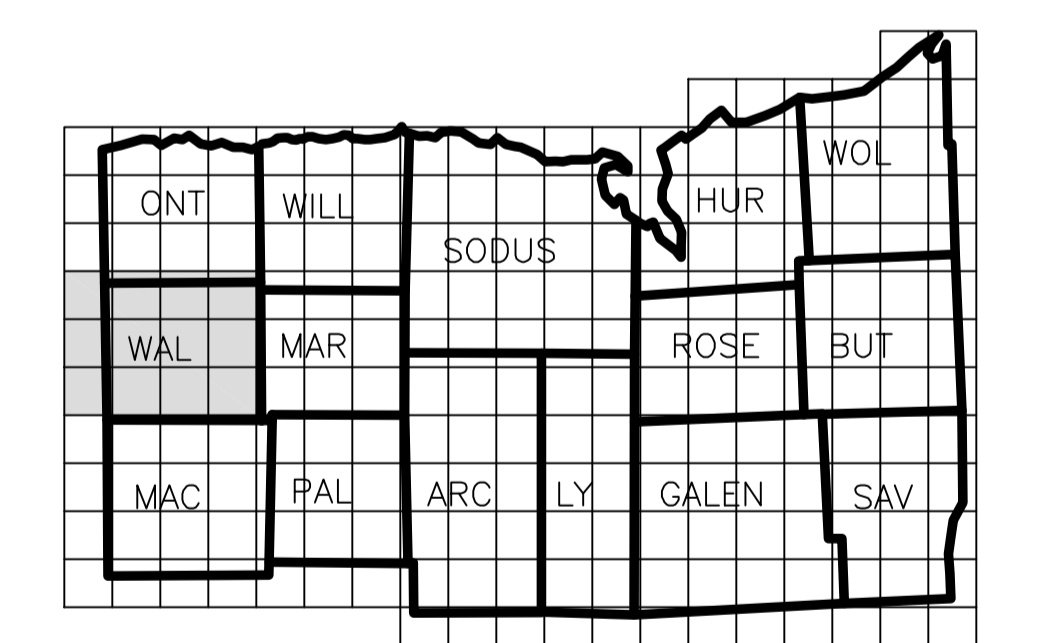
FOR TAX PURPOSES ONLY NOT TO BE USED FOR CONVEYANCE

All tax maps are referenced to the New York State Plane Coordinate System using the 1885 North American Datum (NAD 83). Property lines have been registered to the 1989 Wayne County Photogrammetric Base Map, and, as a result, dimensions and acreage may vary from legal descriptions. For complete legal descriptions or conveyances, please refer to the appropriate deeds and surveys.

NOTICE OF DISCLAIMER

This map represents a compilation of graphical and textual information from deeds and surveys, photogrammetry, and other sources, and is not a legal description. Errors and omissions may occur. This map is not intended to be used as a legal description. It is intended for informational purposes only. The County does not warrant the accuracy or completeness of the information provided. The use of this map is at the user's own risk. The County will not be held liable for any damages that may result from an inappropriate use of this map.

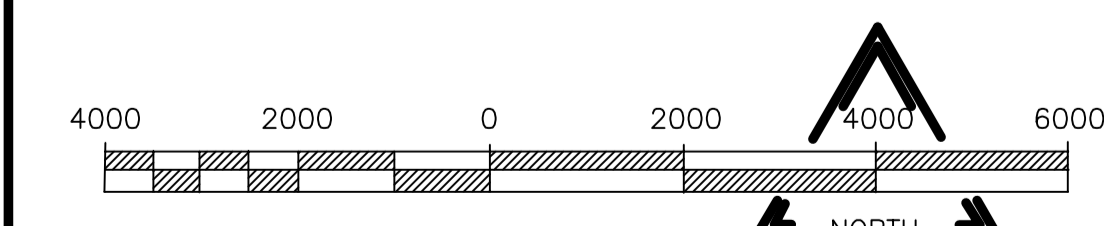
LOCATION MAP



SECTION BREAKDOWN

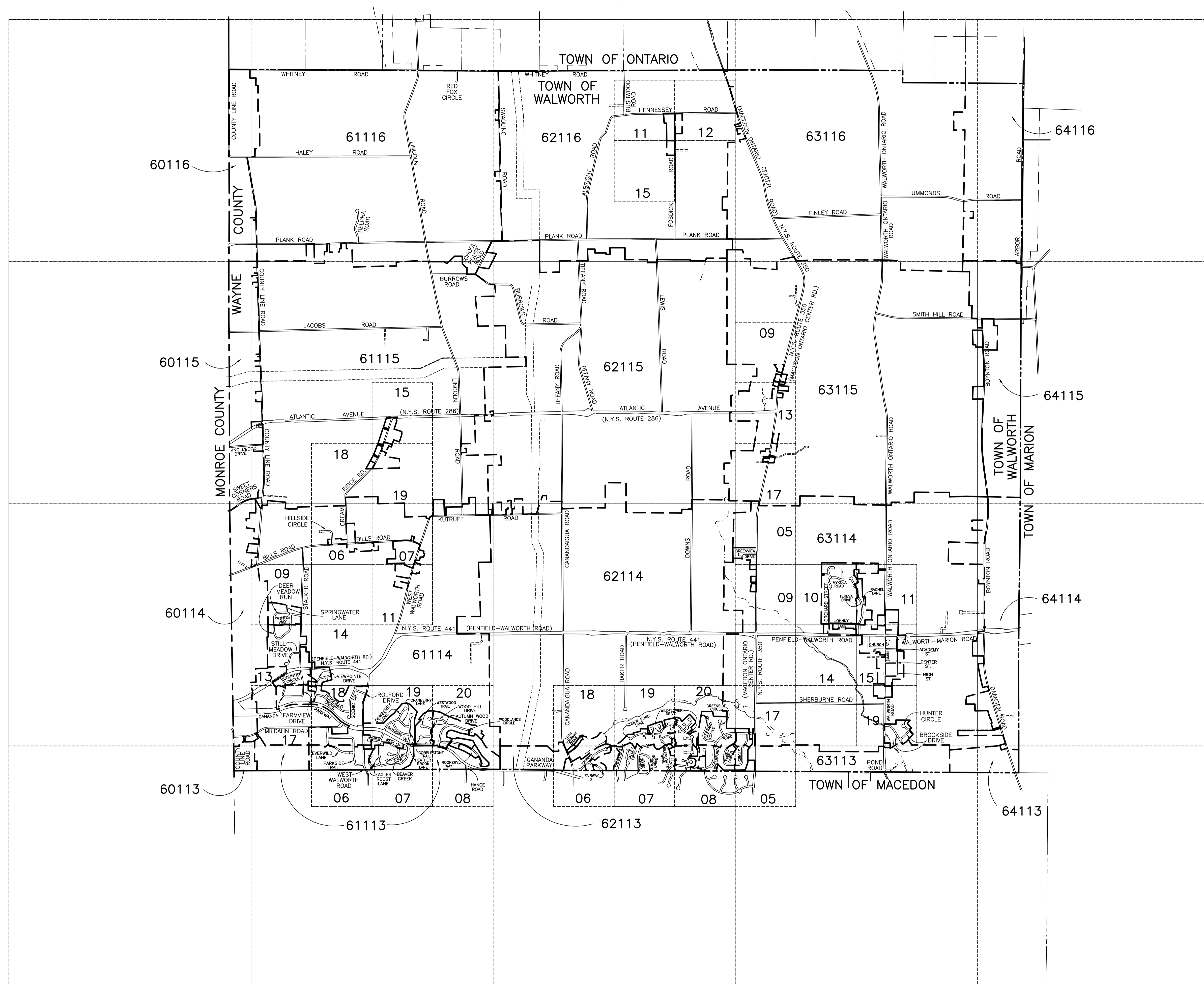
62113-00	01	02	05	06	07	08
	03	04	09	10	11	12
			13	14	15	16
			17	18	19	20

1"=400' 1"=200' 1"=100'



INDEX To Real Property Tax Maps For The TOWN OF WALWORTH Wayne County, New York

MAP DATE	SECTION NO.	MAP NO.
	INDEX	



TOWN OF WALWORTH