


WAYNE COUNTY REAL PROPERTY TAX SERVICE



16 WILLIAM STREET
LYONS, NEW YORK
www.co.wayne.ny.us
UNDER AUTHORITY
OF
WAYNE COUNTY BOARD OF SUPERVISORS

LEGEND

TOWN LINE	---	ROAD OR RAILROAD BNDY.	---
VILLAGE LINE	---	COUNTY LINE	---
SECTION MAP LIMIT	---	SEWER DISTRICT LINE	---
GREAT LOT LINE	---	LIGHTING DISTRICT LINE	---
SCHOOL DISTRICT LINE	---	FIRE DISTRICT LINE	---
WATER DISTRICT LINE	---	W	--- F ---
GREAT LOT NO.	①	DENOTES COMMON OWNER	✓
PROPERTY LINE	---	CALCULATED ACREAGE 7.5 A (C)	---
ORIGINAL LOT LINE	---	DEED ACREAGE 17.5 A	---
RAILROAD	---	DEED DIMENSION 123.8 (D)	---
STREAM OR DITCH	---	SECTION & MAP NO. 60118-17	---
COORDINATE GRID	+	CENTERLINE DIMENSION 671.12 C	---

SPECIAL DISTRICTS

SCHOOL	WILLIAMSON CENTRAL SCHOOL DISTRICT
FIRE	EAST WILLIAMSON FIRE DISTRICT PLULTNEYVILLE FIRE DISTRICT
WATER	
SEWER	
LIGHTING	

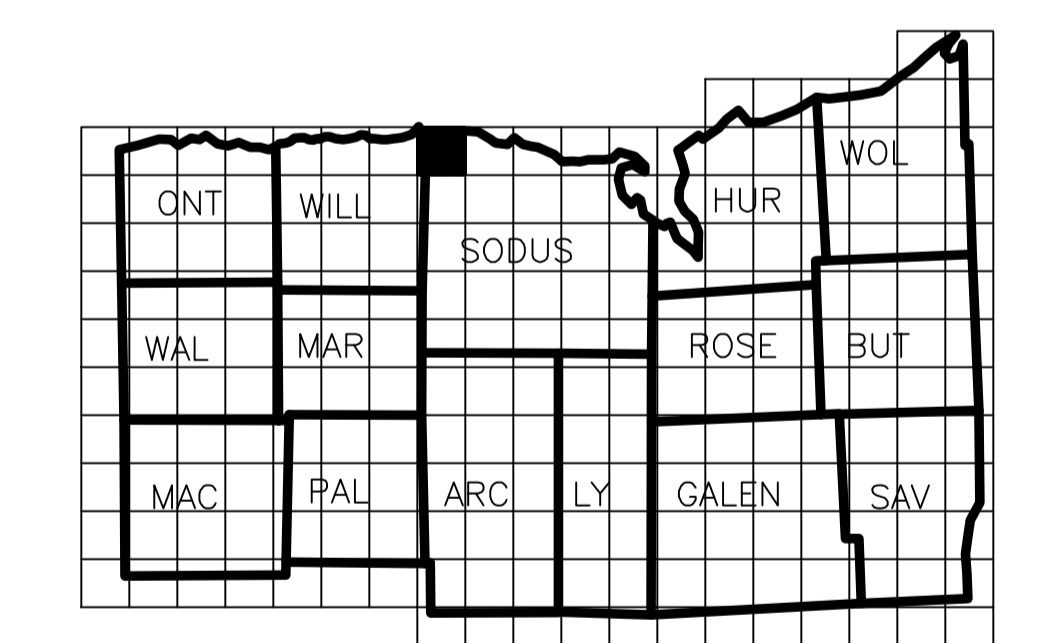
FOR TAX PURPOSES ONLY NOT TO BE USED FOR CONVEYANCE

All tax maps are referenced to the New York State Plane Coordinate System using the 1885 North American Datum (NAD 83). Property lines have been registered to the 1989 Wayne County Photogrammetric Base Map, and, as a result, dimensions and acreage may vary from legal descriptions. For complete legal descriptions or conveyances, please refer to the appropriate deeds and surveys.

NOTICE OF DISCLAIMER

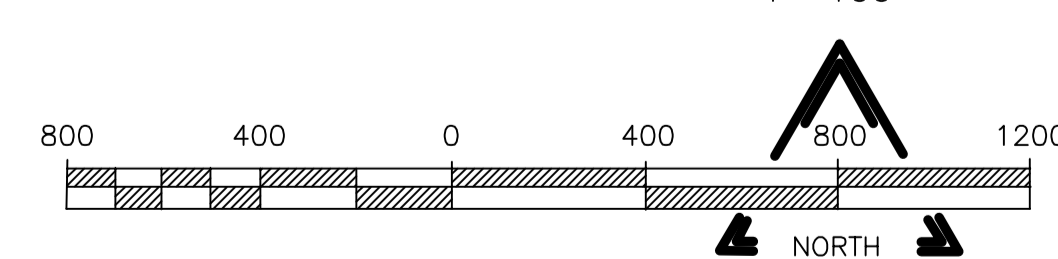
This map represents a compilation of graphical and textual information from deeds and surveys, photogrammetry base maps, and digital conversion of hand drawn maps. Errors and omissions may occur from various sources and users are advised to exercise a large number of records and copies of information. As a practical matter, the County does not warrant the accuracy or completeness of the information provided. The use of this map and the information contained therein is at the user's full knowledge that errors and omissions may exist, and to hold harmless the County for any damages that may result from an inappropriate use of these maps.

LOCATION MAP



SECTION BREAKDOWN

62113-00	01	02	05	06	07	08
	03	04	09	10	11	12
			13	14	15	16
			17	18	19	20



REAL PROPERTY MAP WAYNE COUNTY, NEW YORK

THESE MAPS ARE COMPILED FOR TAX PURPOSES ONLY

MAP DATE	SECTION NO.	MAP NO.
	67119	09

